













Land Use - (09-21-2011)	Approx AC
 Low Density Residential	79
 Medium Density Residential	63
 High Density Residential	17
 Commercial/Office/Retail	35
 Schools	10
 Streets	23
 Wetlands	16
 Buffers	29
 Other Critical Areas and Open Space	88
 Parks	11
Total	371 AC
 Potential Locations for High Density Residential Over 18 du/ac	
Approx. 4 AC	
L#: Development Parcel Number	
 Potential Locations for Light Industrial Overlay	

